












## Routes and symbols

-  Tram service
-  Tram terminus
-  Altered tram service
-  Replacement bus and stop
-  Replacement bus diversion
-  Local bus
-  Train line
-  Interchange
-  Work zone
-  Tram stop closed
-  Walk to connect

The work zones will be fenced off for safety. Footpaths remain open, but crossing points will be limited.  
These maps are a guide only.



Buses replace **Route 48** trams between Stop 22 Yarra Blvd and Balwyn North, diverting around the work zones.

From 5am Saturday 25 September to 5am Saturday 2 October, replacement buses will travel along High Street between Barkers Road and Kew Junction when the southern work zone reopens.

Buses replace **Route 109** trams between Stop 27 Findon Cres and Box Hill, diverting around the work zone.

Continued